

58° 15.586'N
05° 05.245'W











58° 15.604'N
05° 05.011'W

58° 15.546'N
05° 05.313'W

58° 15.465'N
05° 05.246'W

58° 15.461'N
05° 04.705'W

Reintraid, Loch a' Chàirn Bhàin.
Scaled Site Plan

-  MCA
-  Pens (80m circumference)
-  Barge (150T)
-  1100 L Grey Buoys
-  Grid Ropes (50m x 50m)
-  Bridles
-  Moring Leg Total Horizontal Length = 69.5m + rock anchor
-  Moring Leg Total Horizontal Length = 149m + 1T Anchor
-  Moring Leg Total Horizontal Length = 177m + 1T Anchor
-  Barge Moorings

NE Grid Corner
58° 15.390'N
05° 04.826'W

58° 15.321'N
05° 04.941'W

58° 15.336'N
05° 04.712'W

58° 15.296'N
05° 04.780'W

Reintraid, Loch a' Chàirn Bhàin					
OSGB				WGS 84	
		Easting	Northing	Latitude	Longitude
MCA	1	218892.517	934205.077	58° 15.546' N	005° 05.313' W
	2	218962	934276.996	58° 15.586' N	005° 05.245' W
	3	219392.071	933717.584	58° 15.296' N	005° 04.780' W
	4	219236.893	933771.907	58° 15.321' N	005° 04.941' W
	5	219192.616	934299.26	58° 15.604' N	005° 05.011' W
	6	219462.27	933788.804	58° 15.336' N	005° 04.712' W
	7	218950.615	934051.273	58° 15.465' N	005° 05.246' W
	8	219478.894	934019.895	58° 15.461' N	005° 04.705' W
GRID	SW	218999.155	934101.013	58° 15.493' N	005° 05.199' W
	NW	219068.996	934172.583	58° 15.533' N	005° 05.131' W
	NE	219355.274	933893.217	58° 15.390' N	005° 04.826' W
	SE	219285.432	933821.648	58° 15.349' N	005° 04.894' W
BARGE		219338.246	933839.972	58° 15.361' N	005° 04.841' W
CENTRE		219177.214	933997.115	58° 15.441' N	005° 05.012' W