







**CAOLAS A DEAS PROPOSED 160s**

**MAP OF SITE LOCATION**

**Figure 2:**

Proposed versus existing pens at Caolas A Deas.

**Legend**

-  Planning Area
-  Proposed Pen Centres
-  Existing Pens
-  Proposed Feed Barge
-  Existing Barge
-  Proposed Grid

1:10,000

20/08/21

**Scale**

**Date**

**Drawn**

