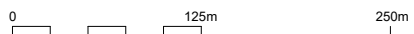


Plan
1:5000 @ A3



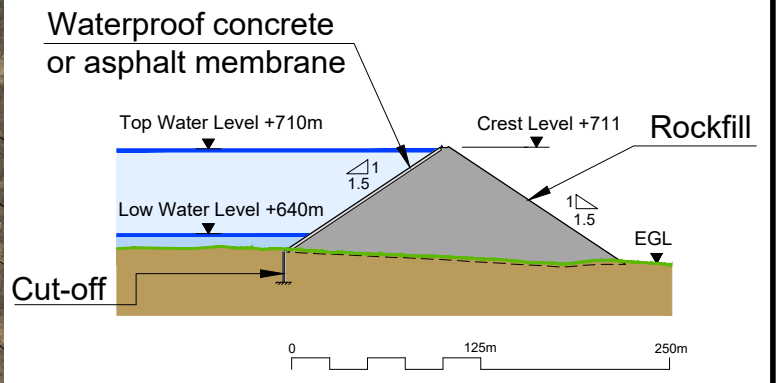
IF IN DOUBT - ASK

NOTES

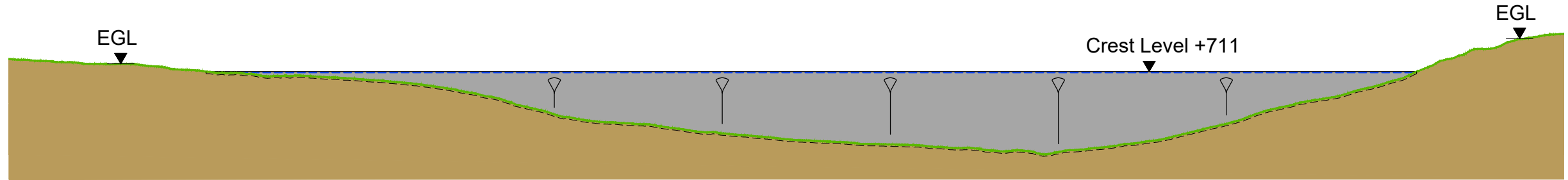
- All levels are in metres above ordnance datum (mAOD).

LEGEND

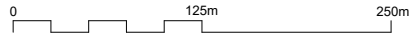
- +710m Maximum Inundation Level
- +640m Minimum Water Level
- Dam Footprint
- Estate Track / Footpath
- Cut-off ditch
- Borrow Pit
- Compound



Dam Cross Section
Horiz. 1:5000, Vert. 1:5000 @ A3



Downstream Elevation
1:5000 @ A3



REV	DATE	DRAWN	NOTES	CHK'D	APP'D
P2	13.11.24	MH	CAR LICENCE SUBMISSION	DT	GMcG
P1	26.01.24	MH	FOR PLANNING	DT	GMcG

GILKES energy

FESTIVAL HOUSE
177 WEST GEORGE STREET
GLASGOW
G2 2LB
UNITED KINGDOM
T: 01539 720 028
E: info@gilkesenergy.com
W: www.gilkesenergy.com

CLIENT
EARBA STORAGE
A GILKES ENERGY COMPANY

PROJECT
PROPOSED EARBA PSH

TITLE
**LEAMHAIN DAM
GENERAL ARRANGEMENT
FIGURE 2.5**

SIZE	SCALE AT A3	STATUS	PLANNING
A3	1:5000		
DRAWING NUMBER	EAR/GEL/302	REVISION	P2

© Crown Copyright and database rights 2024.
Ordnance Survey License Number 100048957.
Supplied by: www.ukmapcentre.com

GILKES ENERGY LIMITED
THIS DOCUMENT IS ISSUED FOR THE PARTY WHICH COMMISSIONED IT AND FOR SPECIFIC PURPOSES CONNECTED WITH THE CAPTIONED PROJECT ONLY. IT SHOULD NOT BE RELIED UPON BY ANY OTHER PARTY FOR ANY OTHER PURPOSE, OR BEING USED FOR ANY OTHER PURPOSE, OR CONTAINING ANY ERROR OR OMISSION WHICH IS DUE TO AN ERROR OR OMISSION IN DATA SUPPLIED TO US BY OTHER THIRD PARTIES.