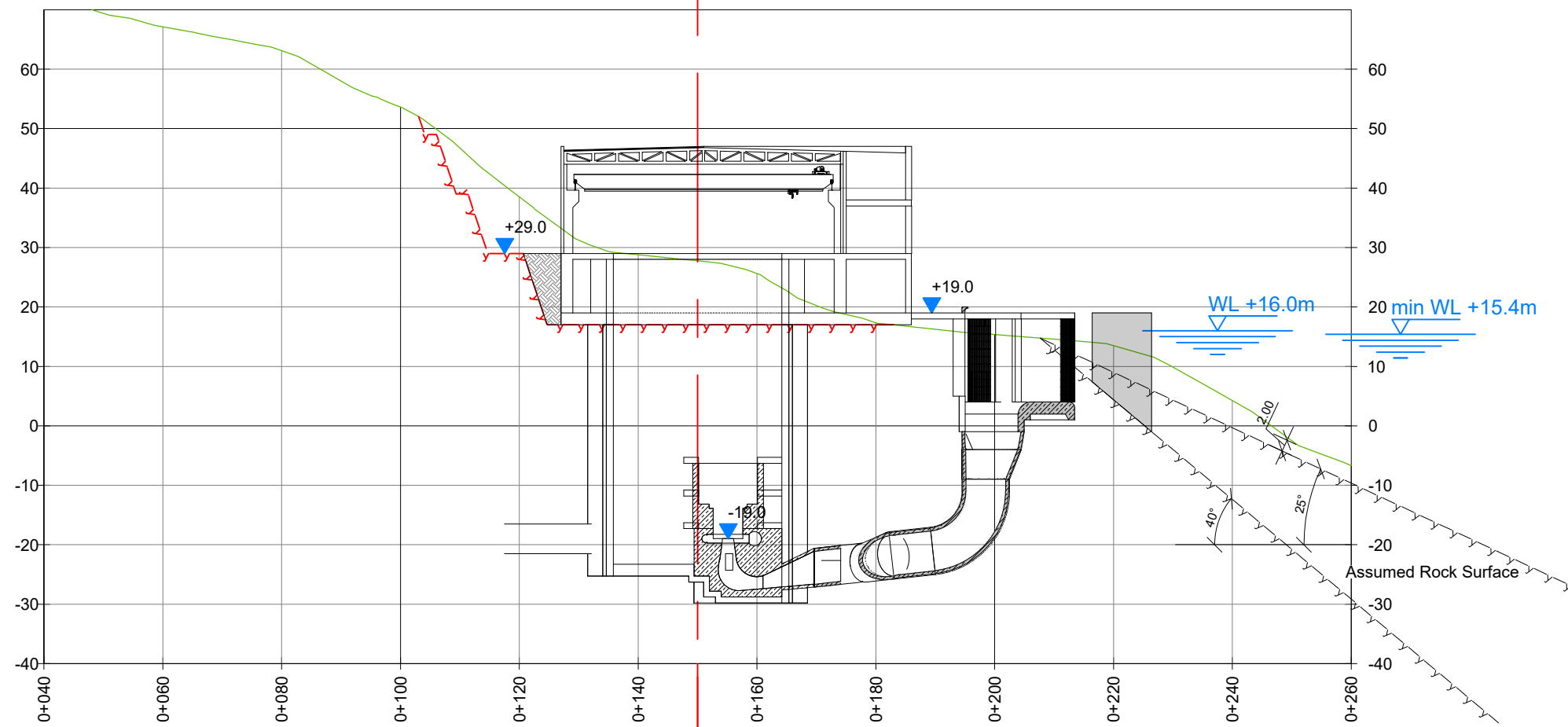
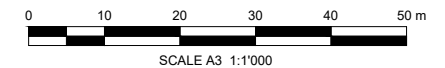
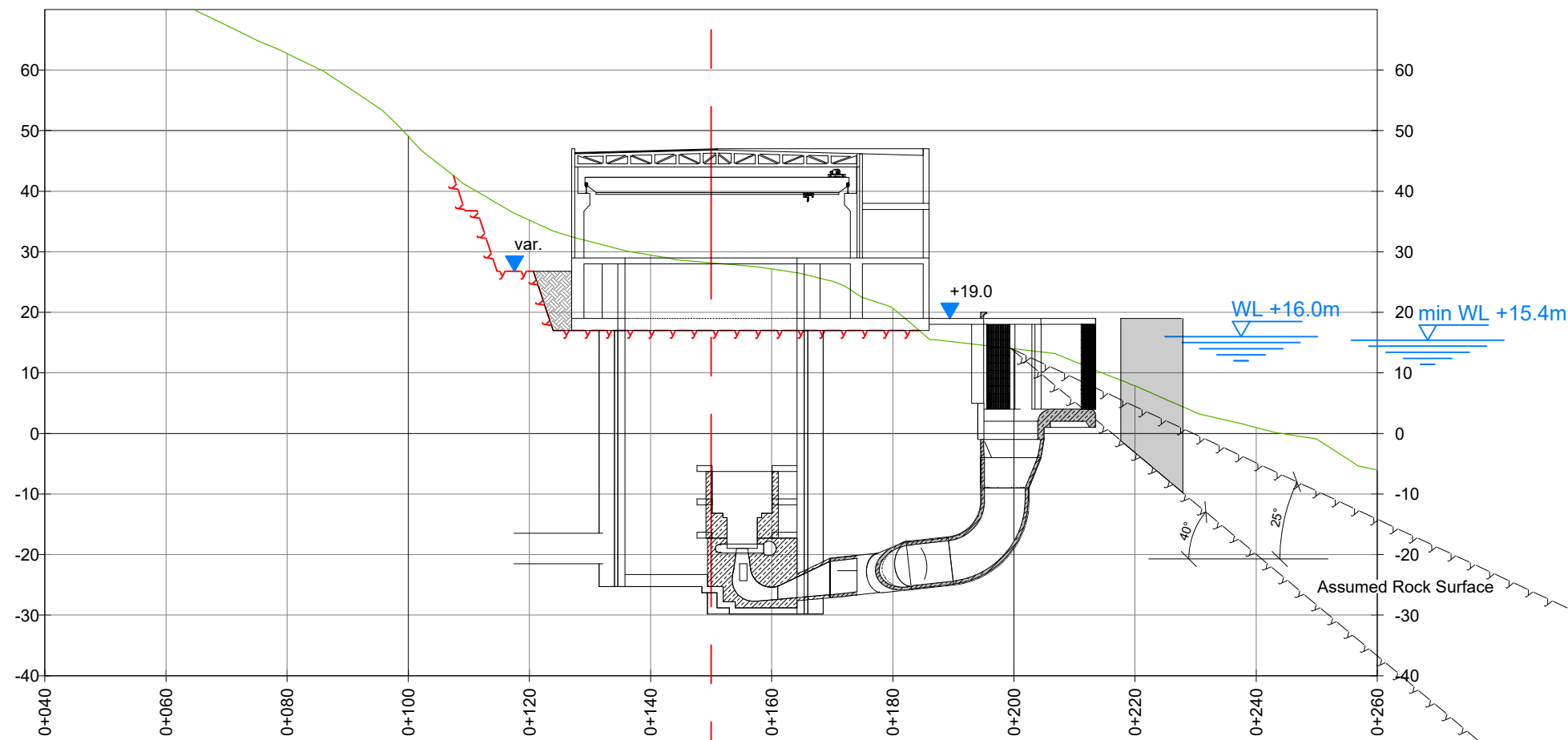


Cross Section of Alignment - PH Shaft 1 New Location (south)



Cross Section of Alignment - PH Shaft 2 New Location (north)



Coordinate system: British National Grid
 Projection: Transverse Mercator
 Datum: OSGB36

FICHTNER		Loch Kemp Storage <small>A STATERA COMPANY</small>											
Pre-FEED		Loch Kemp Pumped Storage											
		REVISION: 00											
		Powerhouse Location Option Study Cross Sections											
<table border="1"> <thead> <tr> <th>Name</th> <th>Date</th> </tr> </thead> <tbody> <tr> <td>Designed</td> <td>20.02.2023</td> </tr> <tr> <td>Checked</td> <td>20.02.2023</td> </tr> <tr> <td>Modified</td> <td>20.02.2023</td> </tr> <tr> <td>Status</td> <td>14-Apr-23</td> </tr> </tbody> </table>		Name	Date	Designed	20.02.2023	Checked	20.02.2023	Modified	20.02.2023	Status	14-Apr-23		
Name	Date												
Designed	20.02.2023												
Checked	20.02.2023												
Modified	20.02.2023												
Status	14-Apr-23												
Project No. FIS0000261	Scale in Paper Size A3 1:1000	Drawing No. LKCV_FIC_PH_ZZ_SC_O_000320	Ref. 0										